

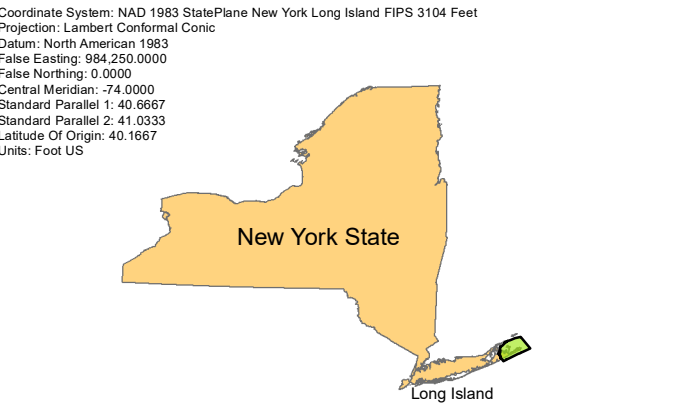


Town of East Hampton
TRAIL GUIDE
EAST

MONTAUK
 NAPEAGUE

NOTES:
 For emergencies contact 911
 Parking areas may be subject to permits. Refer to posted signage for parking restrictions. All parks and protected areas are subject to different regulations depending on the agency which oversees and owns them. Please refer to those specific agencies for rules and restrictions governing a specific park or area.
 Contact Information:
 - Suffolk County: <http://www.suffolkcounty.ny.gov/Departments/Parks/Parks>
 - Nassau County: <http://www.nassaucounty.com/parks>
 - NYS DEC: <http://www.dec.ny.gov>
 - LIRR: <http://www.lirr.com>
 - TOEH Land Acquisition Dept (631) 324-7420
 - TOEH Parks & Rec Dept (631) 324-2417
 - Peconic Land Trust (631) 263-3159

Special Thanks To:
 The East Hampton Trails Preservation Society
 TOEH Dept. of Land Acquisitions

Data Collection Using GNSS Done By:
 Bob Masin, Andy Gaites & Andy Drake

Prepared By
 THE TOWN OF EAST HAMPTON
 Dept. of Information Technology
 B. Masin, 2020
 Print Date: October, 2020

Data Sources:
 - Historic & Elevation Points From 2008 LIDAR
 - Trails & Trail Related Data Collected By TOEH Staff Using Sub-Meter GNSS From 2012 Through 2020. Limited Amounts Of Previously Collected Data And Digitized Data Were Merged With The Trails Database As Well.
 - Suffolk County Real Property Tax Service Copyright 2020, County Of Suffolk, N.Y. Real Property Tax Service general network used with permission of Suffolk County Real Property Tax Service Agency (RPTSA).

WARRANTY:
 THE TOWN OF EAST HAMPTON MAKES NO WARRANTY, GUARANTEE, OR REPRESENTATION, EITHER IN AN INTRODUCTION TO THIS TRAIL GUIDE OR OTHERWISE, THAT THE INFORMATION CONTAINED HEREIN IS ACCURATE, COMPLETE, OR UP-TO-DATE. THE TOWN OF EAST HAMPTON SHALL NOT BE RESPONSIBLE FOR ANY DAMAGES, INCLUDING REASONABLE ATTORNEY'S FEES, ARISING FROM THE DISPLAY OR USE. ALL INFORMATION IS PROVIDED ON AN "AS-IS" BASIS.

Legend

- Information Kiosk
- Parking For Trail Access
- Scenic View
- Historic Site
- Glacial Erratic
- Cemetery/Gravesite
- Foot Bridge (Inset Maps Only)
- Police

Trails

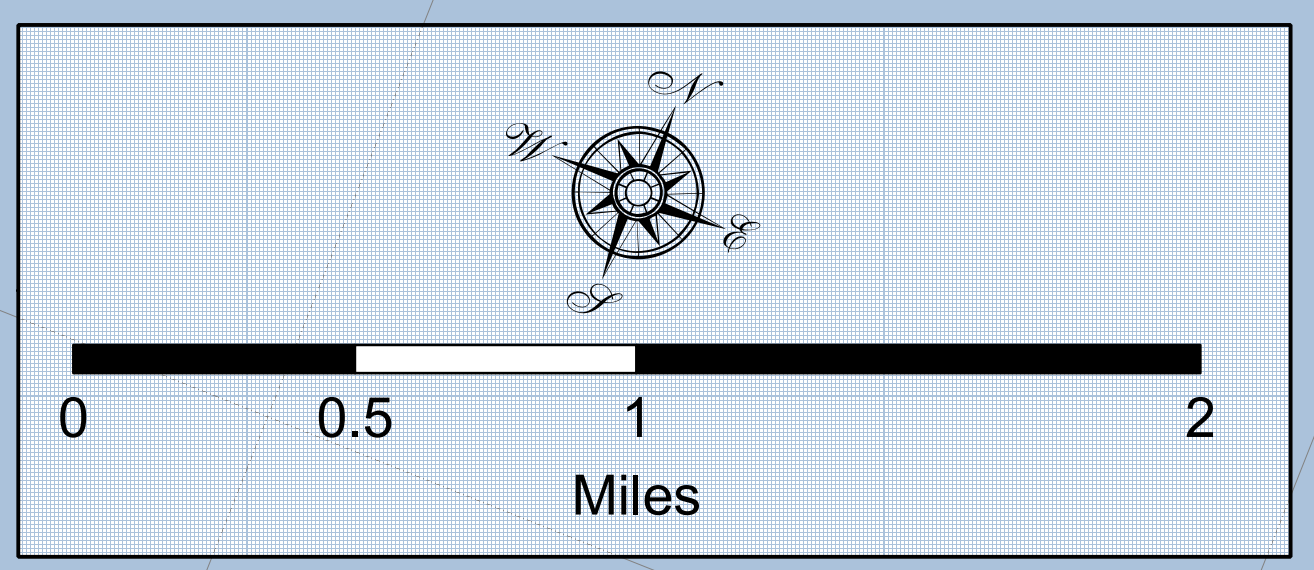
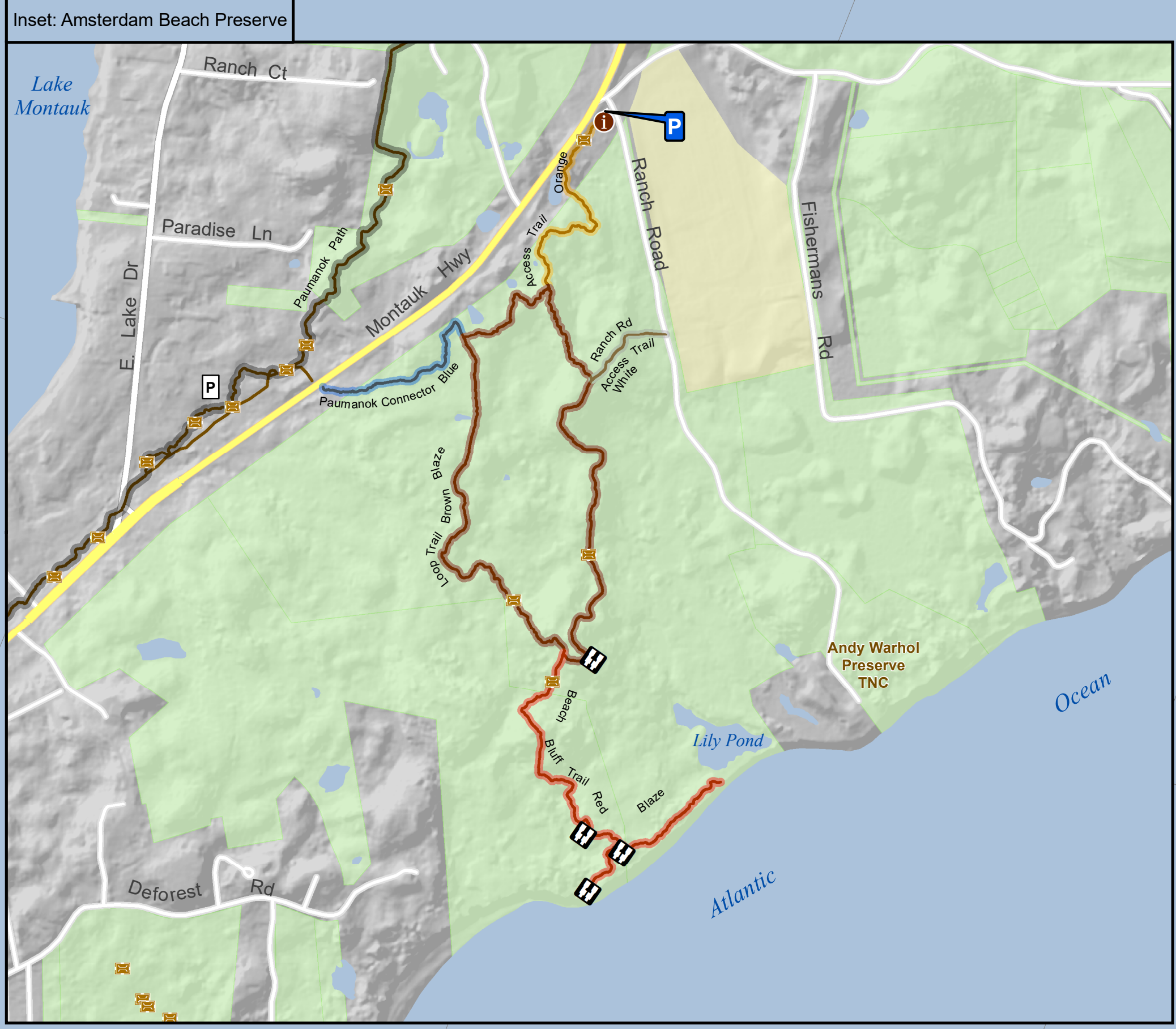
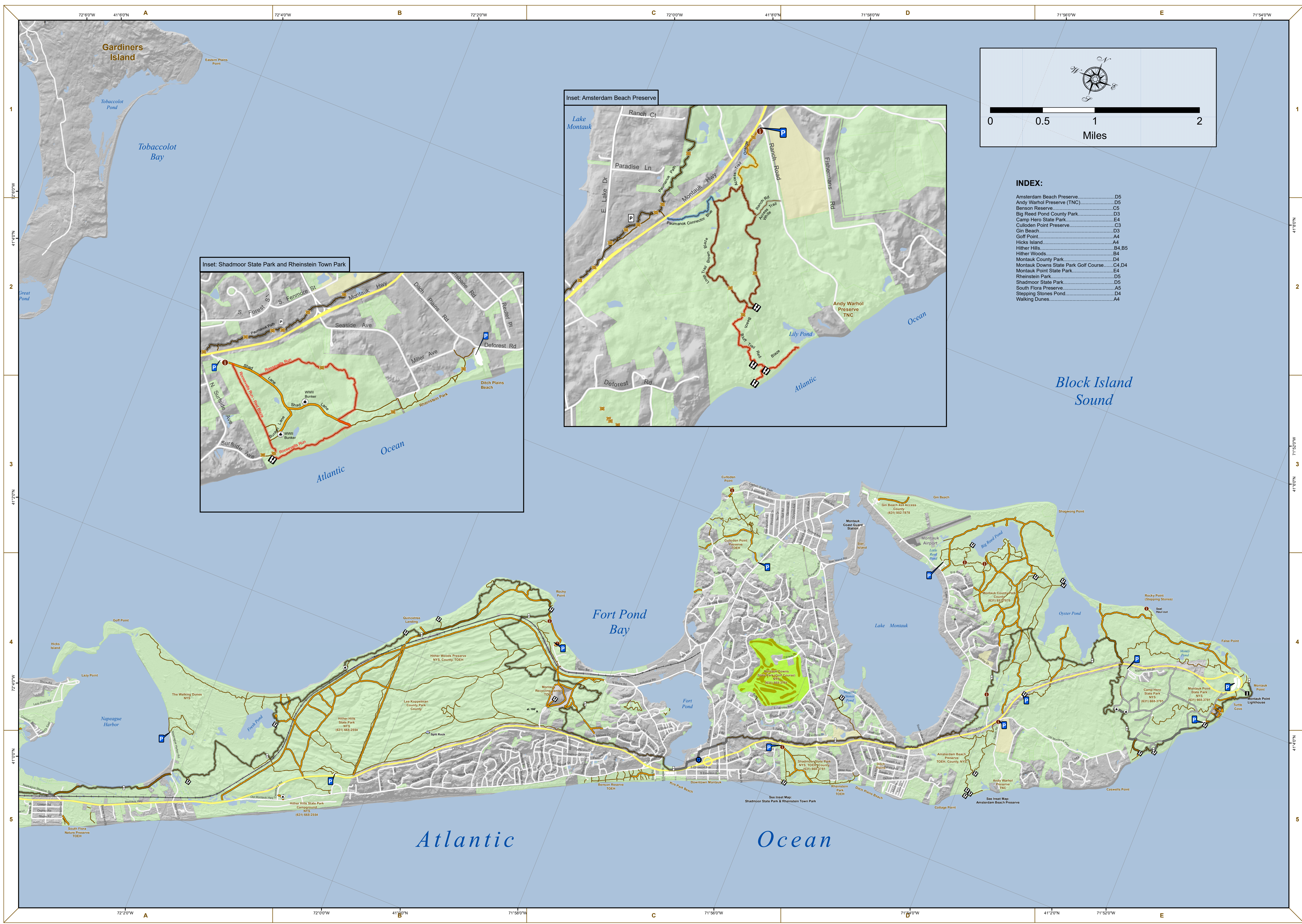
- Hiking Trail
- Dir/Old Woods Road
- Paved Road/Old Paved Road
- Paumanok Path 45mi (EH Town Line to Montauk Pt.)

Roads and Infrastructure

- Main Highway
- Secondary Road
- Tertiary Road
- LIRR

Facilities and Landuse

- Airport
- Golf Course
- Golf Course Parcel
- Open Space
- Agricultural Land



INDEX:

| | |
|---|--------|
| Amsterdam Beach Preserve..... | D5 |
| Andy Warhol Preserve (TNC)..... | D5 |
| Benson Reserve..... | C5 |
| Big Reed Pond County Park..... | D3 |
| Camp Hero State Park..... | E4 |
| Culloden Point Preserve..... | C3 |
| Gin Beach..... | D3 |
| Goff Point..... | A4 |
| Hicks Island..... | A4 |
| Hither Hills..... | B4, B5 |
| Hither Woods..... | B4 |
| Montauk County Park..... | D4 |
| Montauk Downs State Park Golf Course..... | C4, D4 |
| Montauk Point State Park..... | E4 |
| Rheinstein Park..... | D5 |
| Shadmoor State Park..... | D5 |
| South Flora Preserve..... | A5 |
| Stepping Stones Pond..... | D4 |
| Walking Dunes..... | A4 |